


**Carrownagowan Wind Farm – Visual Impact Assessment**  
**Viewpoint 10**  
 View from amenity/parking area along R494 scenic route to Lough Derg and Slieve Bernagh Mountains



**Viewing Instructions**  
 Angle of View of Panorama: 90° (cylindrical projection)  
 Principal Distance (printed at 84 x 29.7cm): 52.2cm

**Viewpoint Location & Capture Information**  
 Location (ITM): 573427.00, 681046.12  
 Camera Level (Metres Above Ordnance Datum): 109.2  
 Date & Time: 18/10/2018, 12:24pm  
 Weather Conditions: Sunny

**Visibility Information**  
 Distance to Nearest Turbine (km): 10.6  
 Number of Carrownagowan Nacelles Visible: 4  
 Direction of View (From Grid North): 246°

**Camera Information**  
 Camera: Canon 5D Mark III  
 Lens: Canon EF 50mm f/1.4 USM  
 Focal Length: 50mm


Visuals prepared by  
**innovision**  
 Sligo Airport Business Park  
 Strandhill  
 Sligo  
 www.innovision.ie  
 +353(0)71 - 912 8220

Baseline Photograph B

This image provides landscape and visual context only




Wireline Drawing



Carrownagowan Wind Farm – Visual Impact Assessment

**Viewpoint 10**

View from amenity/parking area along R494 scenic route to Lough Derg and Slieve Bernagh Mountains



**Viewing Instructions**  
 Angle of View of Panorama: 90° (cylindrical projection)  
 Principal Distance (printed at 84 x 29.7cm): 52.2cm

**Viewpoint Location & Capture Information**  
 Location (ITM): 573427.00, 681046.12  
 Camera Level (Metres Above Ordnance Datum): 109.2  
 Date & Time: 18/10/2018, 12:24pm  
 Weather Conditions: Sunny

**Visibility Information**  
 Distance to Nearest Turbine (km): 10.6  
 Number of Carrownagowan Nacelles Visible: 4  
 Direction of View (From Grid North): 246°

**Camera Information**  
 Camera: Canon 5D Mark III  
 Lens: Canon EF 50mm f/1.4 USM  
 Focal Length: 50mm

Visuals prepared by




Sligo Airport Business Park  
 Strandhill  
 Sligo  
 www.innovision.ie  
 +353(0)71 - 912 8220

Photomontage

View flat at a comfortable arm's length



Carrownagowan Wind Farm – Visual Impact Assessment  
**Viewpoint 10**  
 View from amenity/parking area along R494 scenic route to Lough Derg and Slieve Bernagh Mountains



**Viewing Instructions**  
 Angle of View of Panorama: 53.5° (planar projection)  
 Principal Distance (printed at 84 x 29.7cm): 81.25cm  
**Depicted Turbine Specifications**  
 Hub Height 101m, Tip Height 169m Rotor Diam. 136m

**Viewpoint Location & Capture Information**  
 Location (ITM): 573427.00, 681046.12  
 Camera Level (Metres Above Ordnance Datum): 109.2  
 Date & Time: 18/10/2018, 12:24pm  
 Weather Conditions: Sunny

**Visibility Information**  
 Distance to Nearest Turbine (km): 10.6  
 Number of Carrownagowan Nacelles Visible: 4  
 Direction of View (From Grid North): 246°

**Camera Information**  
 Camera: Canon 5D Mark III  
 Lens: Canon EF 50mm f/1.4 USM  
 Focal Length: 50mm

Visuals prepared by  
**innovision**  
 Sligo Airport Business Park  
 Strandhill  
 Sligo  
 www.innovision.ie  
 +353(0)71 - 912 8220